


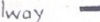




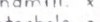
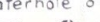


NORTH AROONA VALLEY

LESEND

Scale
 1 mile

1/4 inch = 1 mile
 Grid interval = 1 mile

Main Road 
 Track 
 Railway 
 Carried Peak 
 Peak 
 House 
 Windmill  x
 Waterhole  o
 Mine  x

Mapped by Adelaide
 Bushwalkers 1986
 Box 1273 S.P.O.

